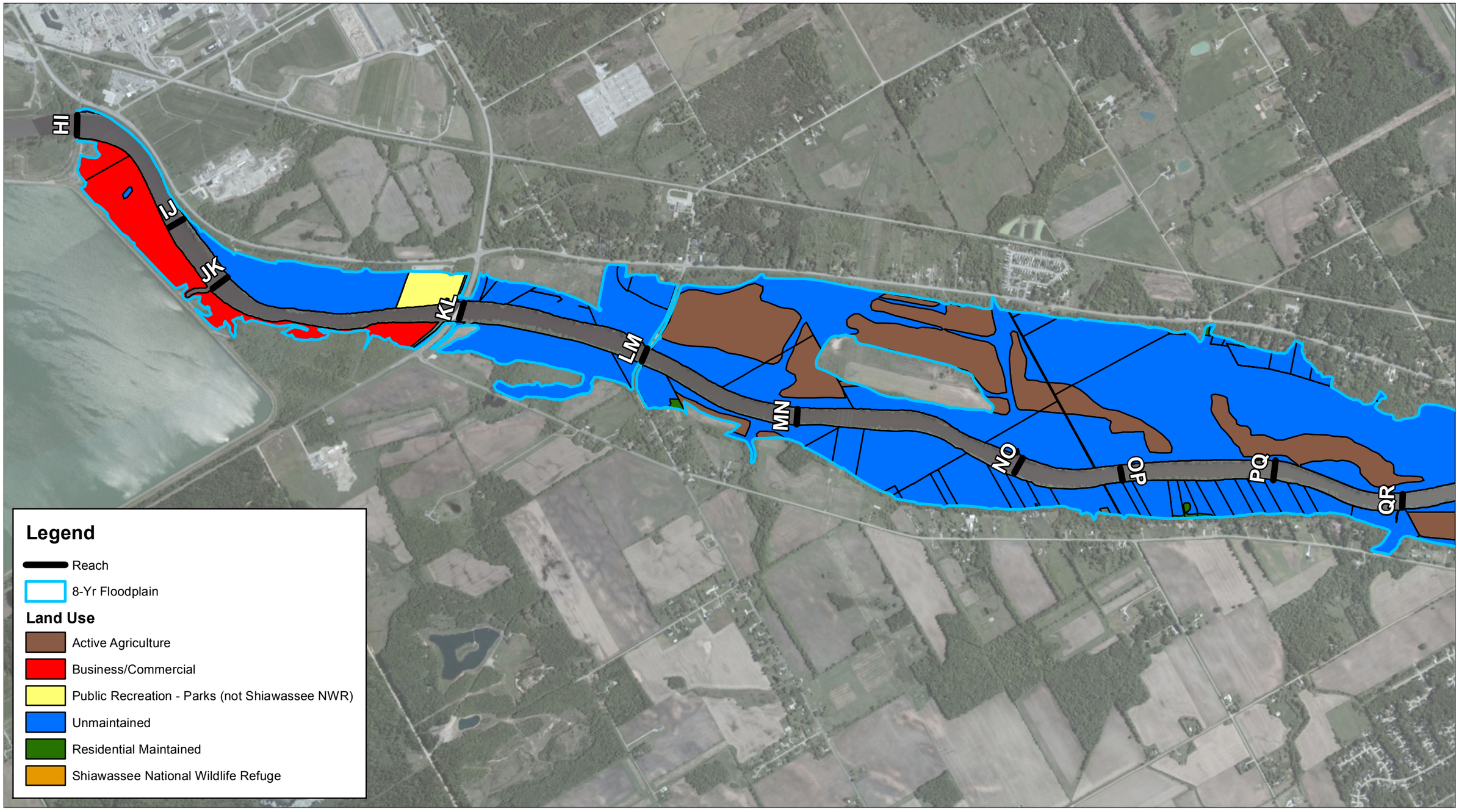

Notes:
Aerial Imagery - Microsoft 2010
Land Use Data - Saginaw Area GIS Authority, 12/2009 (www.sagagis.org),
Midland County GIS Department, 06/2009 (www.co.midland.mi.us/gismapping)

Feet
0 1,000 2,000 3,000 4,000

Floodplain Land Use - Segment 2
Tittabawassee River Floodplain Response Proposal

Figure 2-4A

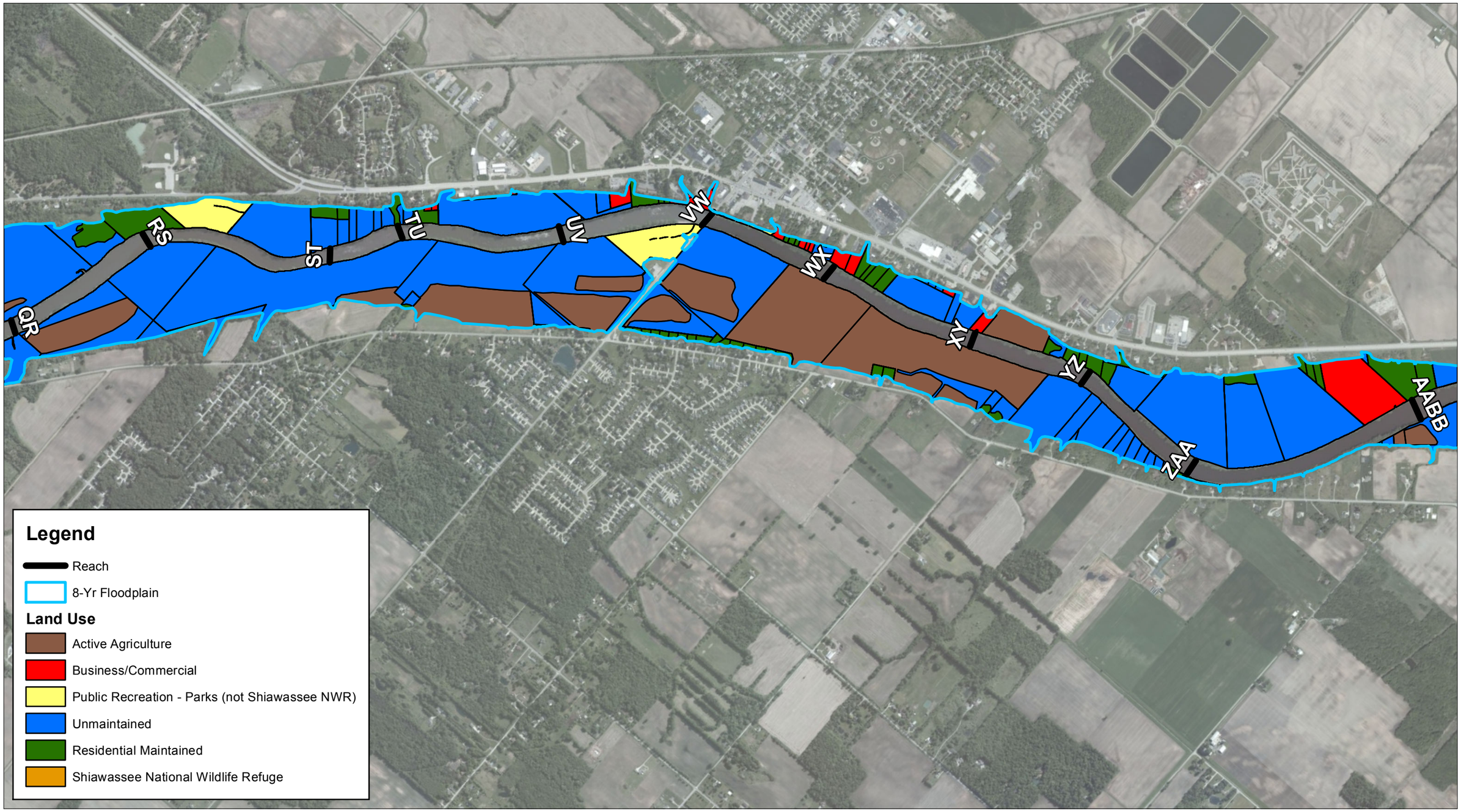

Notes:
Aerial Imagery - Microsoft 2010
Land Use Data - Saginaw Area GIS Authority, 12/2009 (www.sagagis.org),
Midland County GIS Department, 06/2009 (www.co.midland.mi.us/gismapping)

Feet
0 1,000 2,000 3,000 4,000

Floodplain Land Use - Segment 3
Tittabawassee River Floodplain Response Proposal

Figure 2-4B

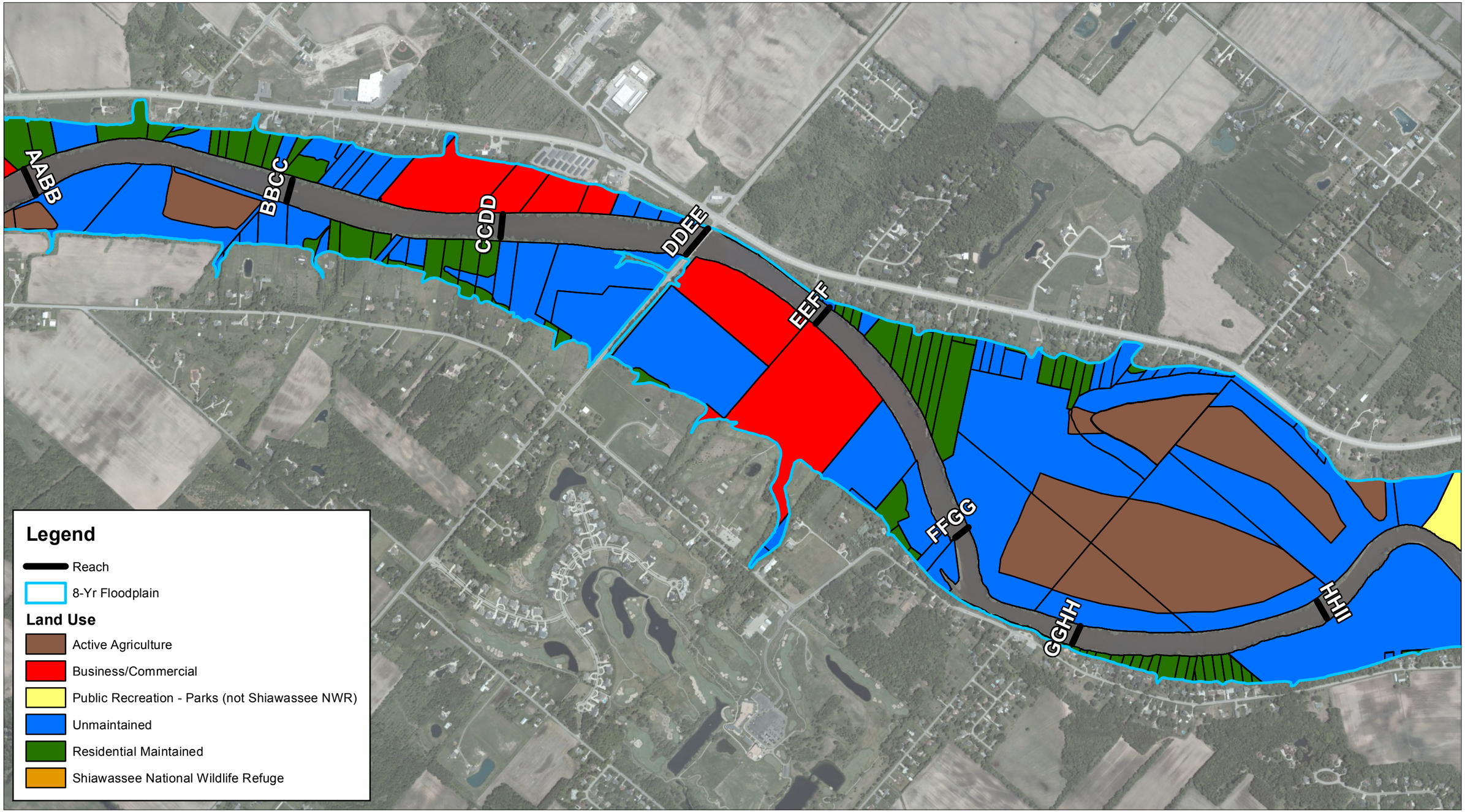

Notes:
Aerial Imagery - Microsoft 2010
Land Use Data - Saginaw Area GIS Authority, 12/2009 (www.sagagis.org),
Midland County GIS Department, 06/2009 (www.co.midland.mi.us/gismapping)

Feet
0 1,000 2,000 3,000 4,000

Floodplain Land Use - Segment 4
Tittabawassee River Floodplain Response Proposal

Figure 2-4C

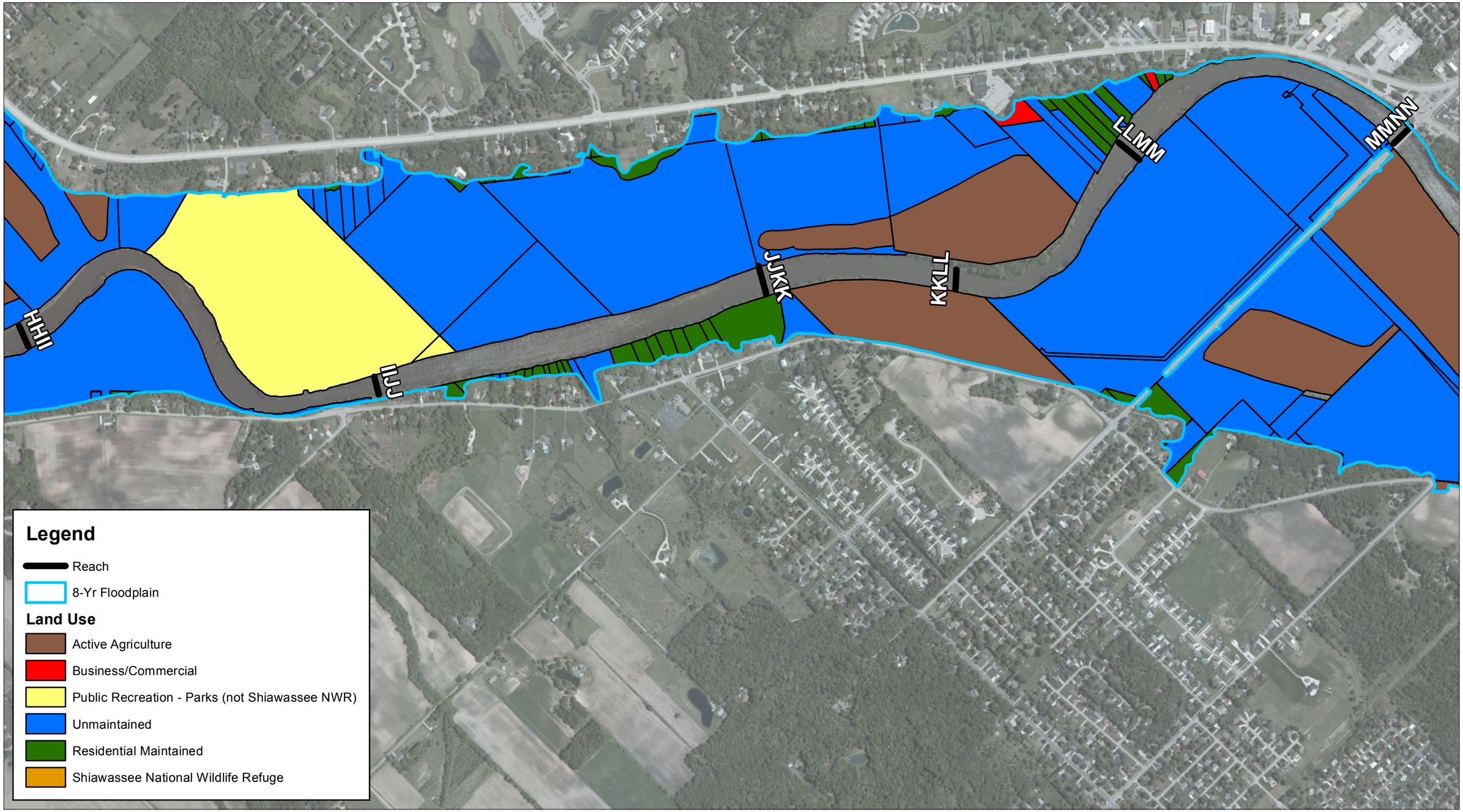

Notes:
Aerial Imagery - Microsoft 2010, 2011
Land Use Data - Saginaw Area GIS Authority, 12/2009 (www.sagagis.org),
Midland County GIS Department, 06/2009 (www.co.midland.mi.us/gismapping)

Feet
0 750 1,500 2,250 3,000

Floodplain Land Use - Segment 5
Tittabawassee River Floodplain Response Proposal

Figure 2-4D

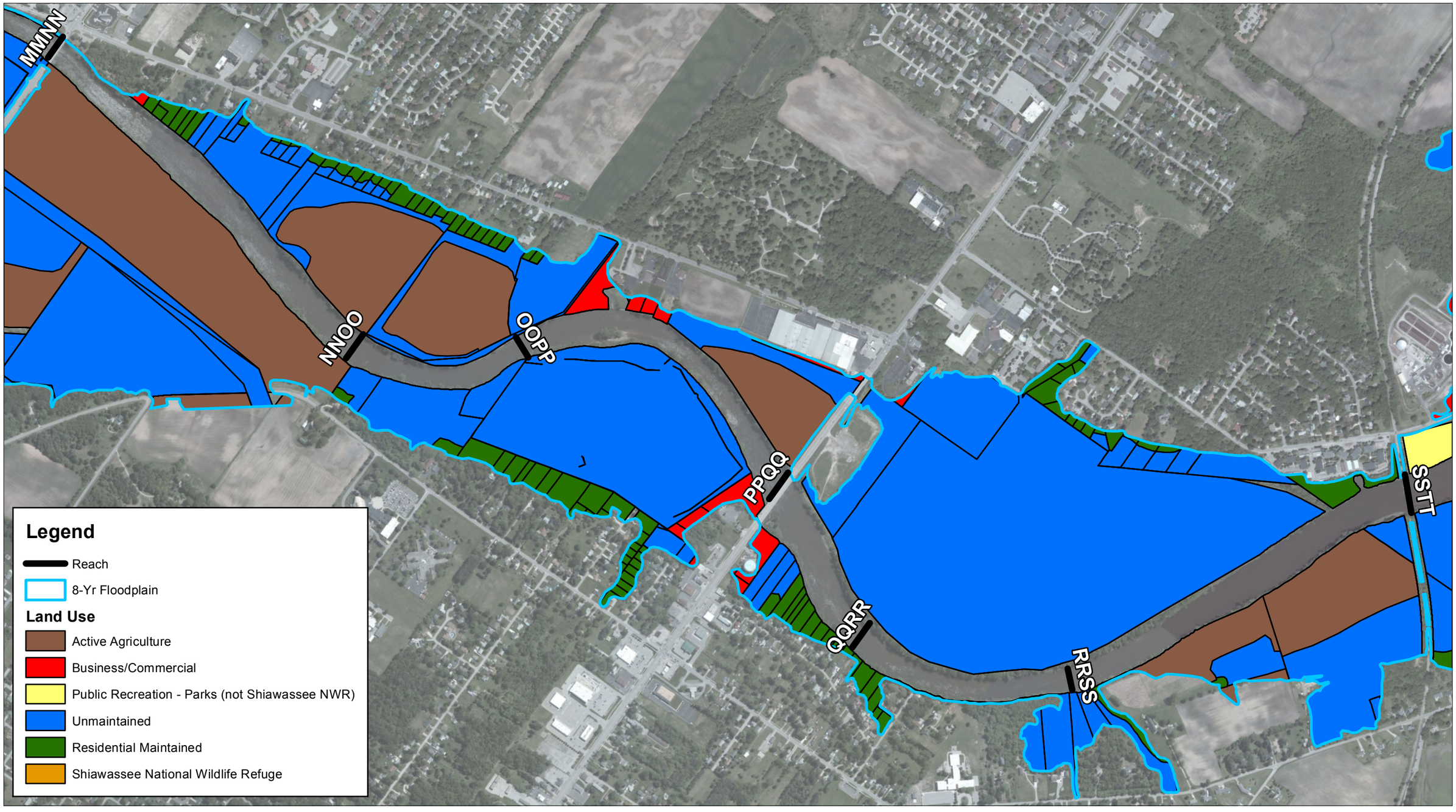

Notes:
Aerial Imagery - Microsoft 2010, 2011
Land Use Data - Saginaw Area GIS Authority, 12/2009 (www.sagagis.org),
Midland County GIS Department, 06/2009 (www.co.midland.mi.us/gismapping)

Feet
0 750 1,500 2,250 3,000

Floodplain Land Use - Segment 6

Tittabawassee River Floodplain Response Proposal

Figure 2-4E

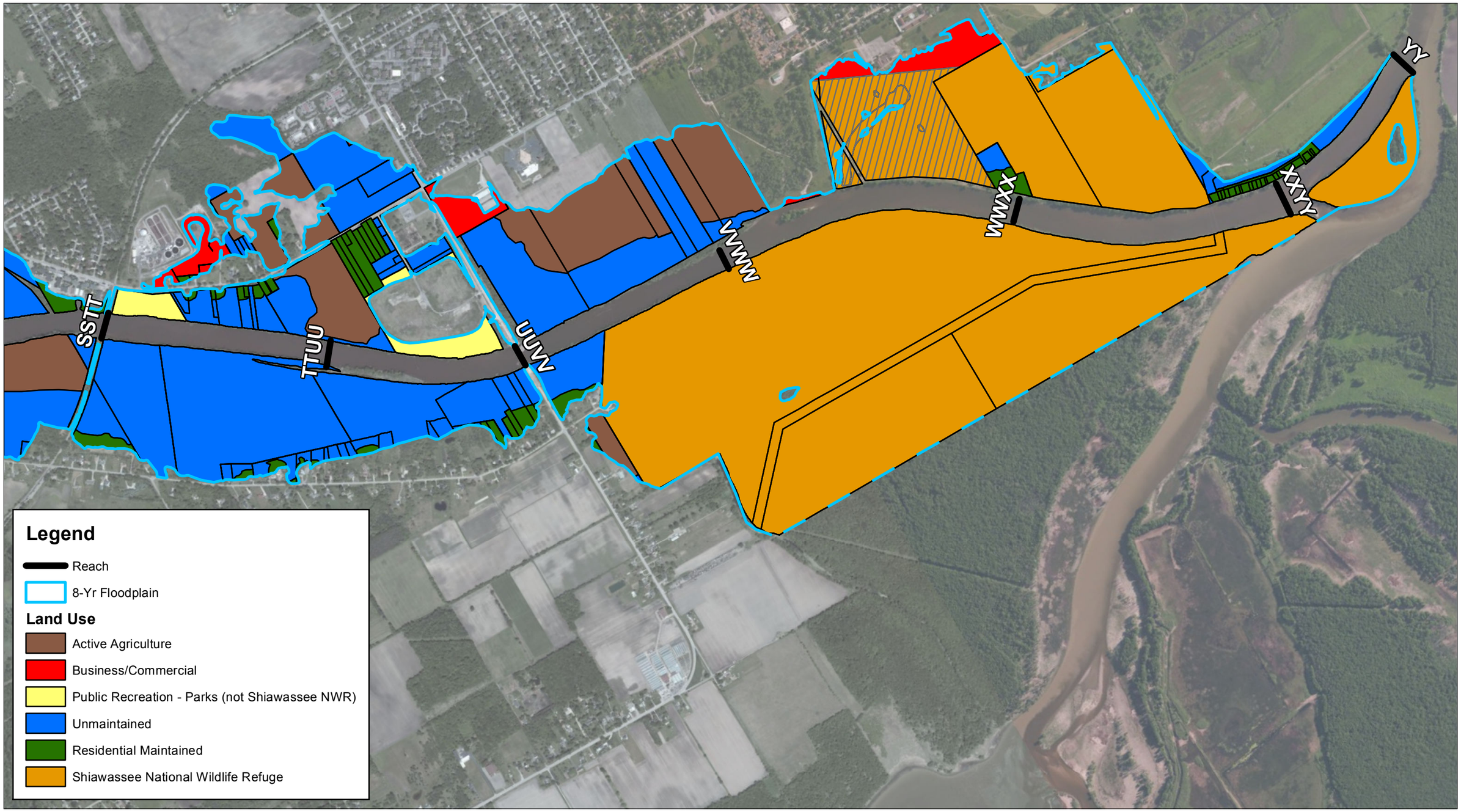

Notes:
Aerial Imagery - Microsoft 2010, 2011
Land Use Data - Saginaw Area GIS Authority, 12/2009 (www.sagagis.org),
Midland County GIS Department, 06/2009 (www.co.midland.mi.us/gismapping)

Feet
0 1,000 2,000 3,000 4,000

Floodplain Land Use - Segment 7

Tittabawassee River Floodplain Response Proposal

Figure 2-4F